

# SUNNICA ENERGY FARM

EN010106

Volume 2

2.4 Traffic Regulation Measures Plans - Temporary Measures

APFP Regulation 5(2)(o)

Planning Act 2008

Infrastructure Planning (Applications: Prescribed Forms and  
Procedure) Regulations 2009



Planning Act 2008

**The Infrastructure Planning  
(Applications: Prescribed Forms and  
Procedure) Regulations 2009**

**Sunnica Energy Farm**

**2.4 Traffic Regulation Measures Plans - Temporary Measures**

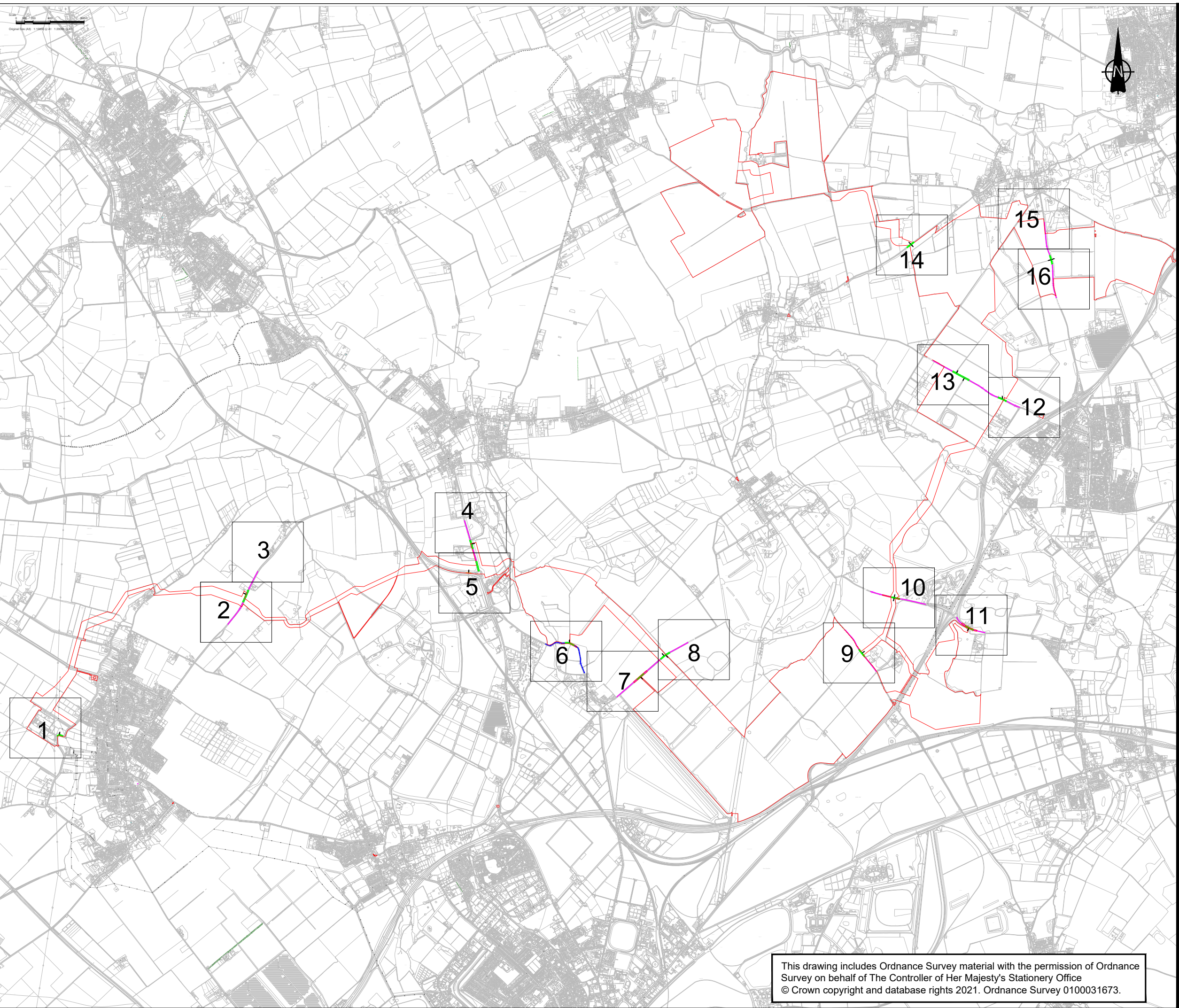
<b>Regulation Reference:</b>	Regulation 5(2)(o)
<b>Planning Inspectorate Scheme Reference</b>	EN010106
<b>Application Document Reference</b>	EN010106/APP/2.4
<b>Author</b>	Sunnica Energy Farm Project Team

<b>Version</b>	<b>Date</b>	<b>Status of Version</b>
Rev 00	18 November 2021	Application Version



Project Management Initials: Designer: DC Checked: CEC Approved: CC  
 Latest Revision Initials: Checked: 60589004  
 Project Reference Number: 60589004

Last saved by: CREWD/2021-11-15 Last Plotted: 2021-11-17  
 Filename: H:\HOME\DP\PROJECTS\SUNNICA ENERGY FARMES APPLICATION\CAD\TROSS\WIP\TRAFFIC REGULATION MEASURES\_SHEETS\_TM.DWG



**CONSULTANT**

AECOM House, 63-77 Victoria Street,  
 St. Albans, Hertfordshire, AL1 3ER  
 +44(0)1727 535000 tel  
 +44(0)1727 535099 fax  
 www.aecom.com

**PROJECT**

Sunnica Energy Farm

**CLIENT**



**NOTE**

1. THE TRAFFIC REGULATION MEASURES PLANS SHOULD BE READ IN CONJUNCTION WITH THE DEVELOPMENT CONSENT ORDER AND THE OTHER PLANS AND DOCUMENTS TO BE CERTIFIED BY IT, IN PARTICULAR ARTICLES 11 AND 44 OF, AND SCHEDULES 6 AND 14 TO, THE DEVELOPMENT CONSENT ORDER.
2. THE INDICATIVE ACCESS LOCATIONS SHOWN ON THESE PLANS INDICATE THE GENERAL LOCATION OF THE ACCESSES TO WHICH THE TEMPORARY TRAFFIC SIGNAL MEASURES AND TEMPORARY PROHIBITION MEASURE DESCRIBED IN PARTS 2 AND 4 OF SCHEDULE 14 TO THE DEVELOPMENT CONSENT ORDER, RELATE. THESE PLANS DO NOT SHOW ALL PROPOSED ACCESSES TO THE AUTHORISED DEVELOPMENT. FURTHER INFORMATION ON THE PROPOSED ACCESSES TO THE AUTHORISED DEVELOPMENT CAN BE FOUND IN THE ACCESS AND RIGHTS OF WAY PLANS AND SCHEDULE 7 TO THE DRAFT DCO.

**KEY**

- ORDER LIMITS
- PROPOSED TEMPORARY SPEED LIMIT (30MPH SPEED LIMIT)
- PROPOSED TEMPORARY SPEED LIMIT (40MPH SPEED LIMIT)
- PROPOSED TEMPORARY TRAFFIC SIGNAL CONTROL AREA
- PROPOSED TEMPORARY PROHIBITION ORDER
- INDICATIVE SITE ACCESS LOCATION

Document Reference: EN010106/APP/2.4

**ISSUE/REVISION**

I/R	DATE	DESCRIPTION
0	18/11/2021	FOR DCO SUBMISSION

**SHEET TITLE**

TRAFFIC REGULATION MEASURES PLANS -  
 TEMPORARY MEASURES  
 INFRASTRUCTURE PLANNING  
 (APPLICATIONS: PRESCRIBED FORMS AND  
 PROCEDURE) REGULATIONS 2009 5(2)(O)  
 SHEET PLAN

**SHEET NUMBER**

60589004-TRM-TM-000

**SCALE**

On drawing

This drawing includes Ordnance Survey material with the permission of Ordnance Survey on behalf of The Controller of Her Majesty's Stationery Office © Crown copyright and database rights 2021. Ordnance Survey 0100031673.

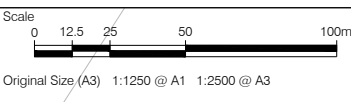
This drawing has been prepared for the use of AECOM's client. It may not be used, modified, reproduced or relied upon by third parties, except as agreed by AECOM or as required by law. AECOM accepts no responsibility, and denies any liability whatsoever, to any party that uses or relies on this drawing without AECOM's express written consent. Do not scale this document.



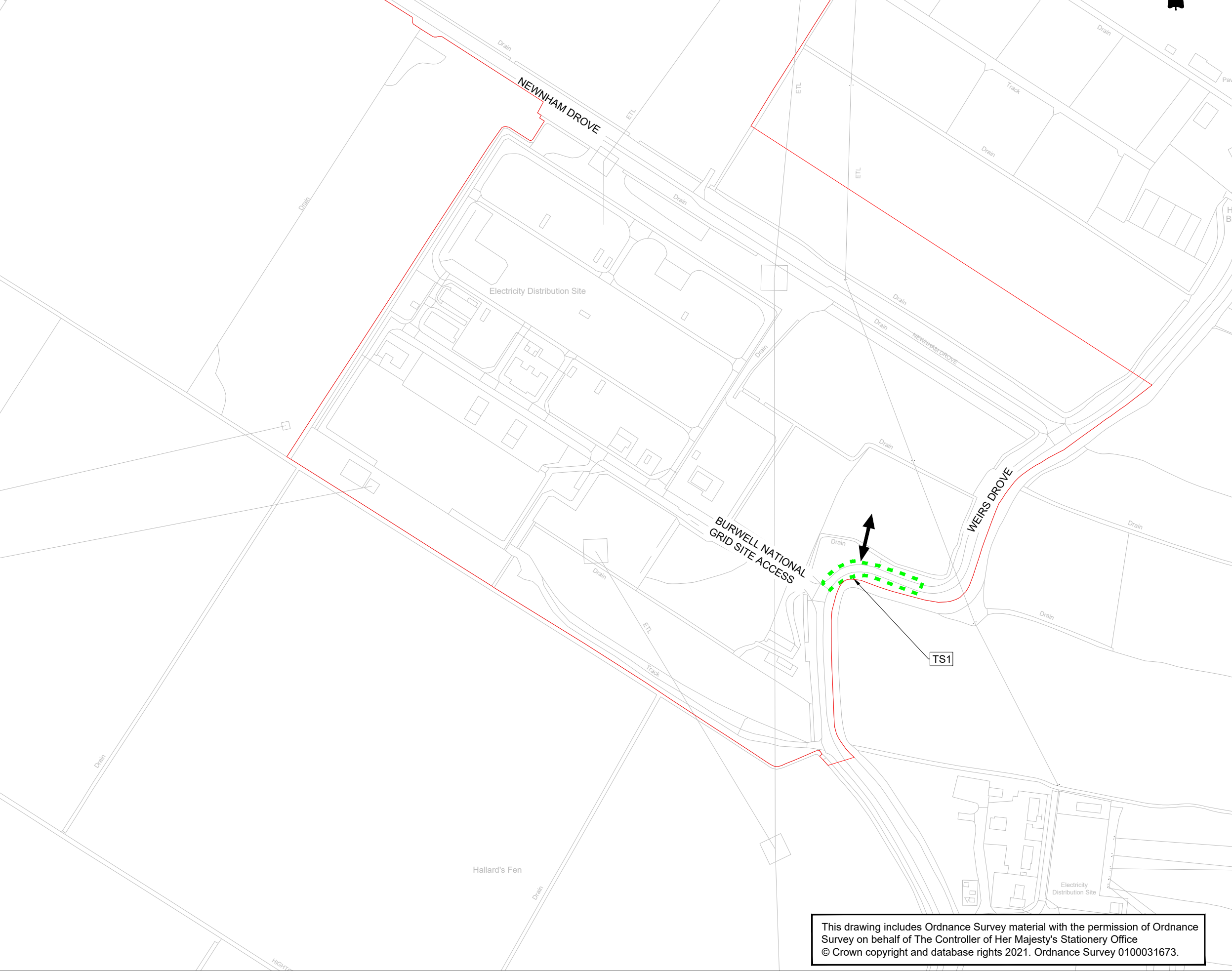
Project Management Initials: Designer: DC  
 Latest Revision Initials: Checked: DC  
 Project Reference Number: 60589004

Checked: CEC Approved: CC  
 Checked: CEC Approved: CC

ISO A3 420mm x 297mm



Scale 0 12.5 25 50 100m  
 Original Size (A3) 1:1250 @ A1 1:2500 @ A3



Recreation Ground



**CONSULTANT**

AECOM House, 63-77 Victoria Street,  
 St. Albans, Hertfordshire, AL1 3ER  
 +44(0)1727 535000 tel  
 +44(0)1727 535099 fax  
 www.aecom.com

**PROJECT**

Sunnica Energy Farm

**CLIENT**



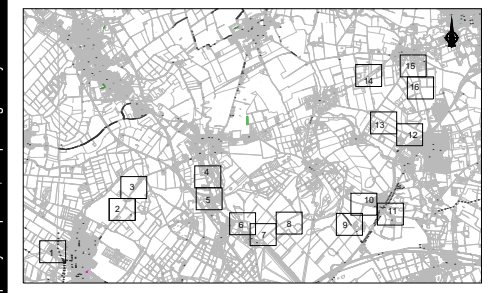
**NOTE**

1. THE TRAFFIC REGULATION MEASURES PLANS SHOULD BE READ IN CONJUNCTION WITH THE DEVELOPMENT CONSENT ORDER AND THE OTHER PLANS AND DOCUMENTS TO BE CERTIFIED BY IT, IN PARTICULAR ARTICLES 11 AND 44 OF, AND SCHEDULES 6 AND 14 TO, THE DEVELOPMENT CONSENT ORDER.
2. THE INDICATIVE ACCESS LOCATIONS SHOWN ON THESE PLANS INDICATE THE GENERAL LOCATION OF THE ACCESSES TO WHICH THE TEMPORARY TRAFFIC SIGNAL MEASURES AND TEMPORARY PROHIBITION MEASURE DESCRIBED IN PARTS 2 AND 4 OF SCHEDULE 14 TO THE DEVELOPMENT CONSENT ORDER, RELATE. THESE PLANS DO NOT SHOW ALL PROPOSED ACCESSES TO THE AUTHORISED DEVELOPMENT. FURTHER INFORMATION ON THE PROPOSED ACCESSES TO THE AUTHORISED DEVELOPMENT CAN BE FOUND IN THE ACCESS AND RIGHTS OF WAY PLANS AND SCHEDULE 7 TO THE DRAFT DCO.

**KEY**

- ORDER LIMITS
- PROPOSED TEMPORARY SPEED LIMIT (30MPH SPEED LIMIT)
- PROPOSED TEMPORARY SPEED LIMIT (40MPH SPEED LIMIT)
- PROPOSED TEMPORARY TRAFFIC SIGNAL CONTROL AREA
- PROPOSED TEMPORARY PROHIBITION ORDER
- ➔ INDICATIVE SITE ACCESS LOCATION

**SHEET PLAN**



Document Reference: EN010106/APP/2.4

**ISSUE/REVISION**

I/R	DATE	DESCRIPTION
0	18/11/2021	FOR DCO SUBMISSION

**SHEET TITLE**

TRAFFIC REGULATION MEASURES PLANS -  
 TEMPORARY MEASURES  
 INFRASTRUCTURE PLANNING  
 (APPLICATIONS: PRESCRIBED FORMS AND  
 PROCEDURE) REGULATIONS 2009 5(2)(O)  
 SHEET 1 OF 16

**SHEET NUMBER**

60589004-TRM-TM-001

**SCALE**

1:2500 @ A3

This drawing includes Ordnance Survey material with the permission of Ordnance Survey on behalf of The Controller of Her Majesty's Stationery Office © Crown copyright and database rights 2021. Ordnance Survey 0100031673.

Last saved by: CREWD/2021-11-18 Last Plotted: 2021-11-17  
 Filename: H:\HOME\DP\PROJECTS\SUNNICA ENERGY FARMES APPLICATION\CAD\TROSS2.WIP\TRAFFIC REGULATION MEASURES\_SHEETS\_T.MDWG

This drawing has been prepared for the use of AECOM's client. It may not be used, modified, reproduced or relied upon by third parties, except as agreed by AECOM or as required by law. AECOM accepts no responsibility, and denies any liability whatsoever, to any party that uses or relies on this drawing without AECOM's express written consent. Do not scale this document.



Project Management Initials: Designer: DC  
 Latest Revision Initials: Checked: DC  
 Project Reference Number: 60589004

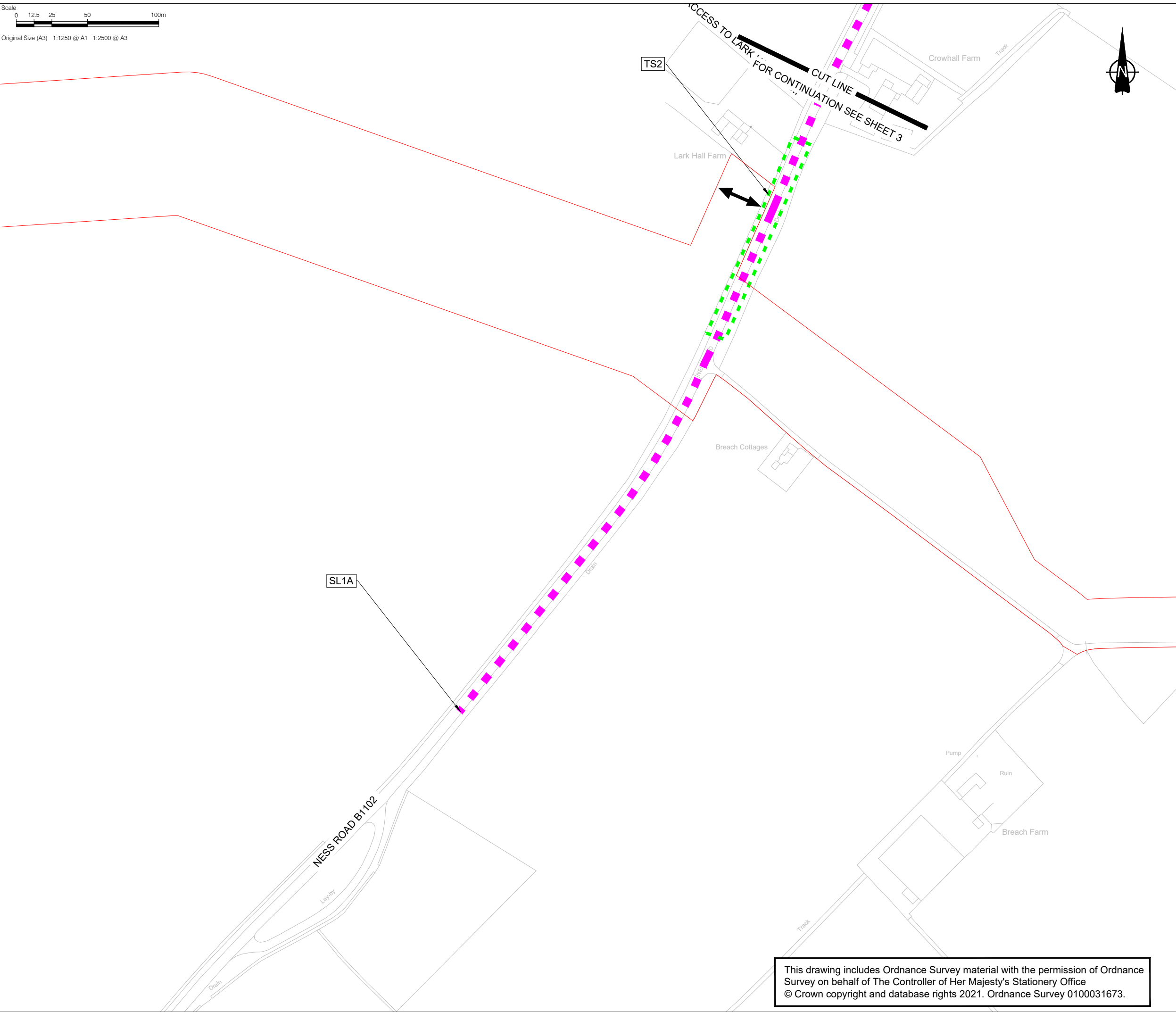
Checked: CEC Approved: CC  
 Checked: CEC Approved: CC

ISO A3 420mm x 297mm  
 Original Size (A3) 1:1250 @ A1 1:2500 @ A3

Scale  
 0 12.5 25 50 100m

Scale  
 0 12.5 25 50 100m

Scale  
 0 12.5 25 50 100m



**CONSULTANT**

AECOM House, 63-77 Victoria Street,  
 St. Albans, Hertfordshire, AL1 3ER  
 +44(0)1727 535000 tel  
 +44(0)1727 535099 fax  
 www.aecom.com

**PROJECT**

Sunnica Energy Farm

**CLIENT**



**NOTE**

1. THE TRAFFIC REGULATION MEASURES PLANS SHOULD BE READ IN CONJUNCTION WITH THE DEVELOPMENT CONSENT ORDER AND THE OTHER PLANS AND DOCUMENTS TO BE CERTIFIED BY IT, IN PARTICULAR ARTICLES 11 AND 44 OF, AND SCHEDULES 6 AND 14 TO, THE DEVELOPMENT CONSENT ORDER.
2. THE INDICATIVE ACCESS LOCATIONS SHOWN ON THESE PLANS INDICATE THE GENERAL LOCATION OF THE ACCESSES TO WHICH THE TEMPORARY TRAFFIC SIGNAL MEASURES AND TEMPORARY PROHIBITION MEASURE DESCRIBED IN PARTS 2 AND 4 OF SCHEDULE 14 TO THE DEVELOPMENT CONSENT ORDER, RELATE. THESE PLANS DO NOT SHOW ALL PROPOSED ACCESSES TO THE AUTHORISED DEVELOPMENT. FURTHER INFORMATION ON THE PROPOSED ACCESSES TO THE AUTHORISED DEVELOPMENT CAN BE FOUND IN THE ACCESS AND RIGHTS OF WAY PLANS AND SCHEDULE 7 TO THE DRAFT DCO.

**KEY**

- ORDER LIMITS
- PROPOSED TEMPORARY SPEED LIMIT (30MPH SPEED LIMIT)
- PROPOSED TEMPORARY SPEED LIMIT (40MPH SPEED LIMIT)
- PROPOSED TEMPORARY TRAFFIC SIGNAL CONTROL AREA
- PROPOSED TEMPORARY PROHIBITION ORDER
- ↔ INDICATIVE SITE ACCESS LOCATION

**SHEET PLAN**



Document Reference: EN010106/APP/2.4

**ISSUE/REVISION**

I/R	DATE	DESCRIPTION
0	18/11/2021	FOR DCO SUBMISSION

**SHEET TITLE**

TRAFFIC REGULATION MEASURES PLANS -  
 TEMPORARY MEASURES  
 INFRASTRUCTURE PLANNING  
 (APPLICATIONS: PRESCRIBED FORMS AND  
 PROCEDURE) REGULATIONS 2009 5(2)(O)  
 SHEET 2 OF 16

**SHEET NUMBER**

60589004-TRM-TM-002

**SCALE**

1:2500 @ A3

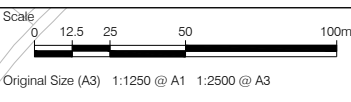
This drawing includes Ordnance Survey material with the permission of Ordnance Survey on behalf of The Controller of Her Majesty's Stationery Office © Crown copyright and database rights 2021. Ordnance Survey 0100031673.

This drawing has been prepared for the use of AECOM's client. It may not be used, modified, reproduced or relied upon by third parties, except as agreed by AECOM or as required by law. AECOM accepts no responsibility, and denies any liability whatsoever, to any party that uses or relies on this drawing without AECOM's express written consent. Do not scale this document.

Project Management Initials: Designer: DC  
 Latest Revision Initials: Checked: DC  
 Project Reference Number: 60589004

Checked: CEC  
 Approved: CC

ISO A3 420mm x 297mm  
 Original Size (A3) 1:1250 @ A1 1:2500 @ A3



Scale: 0 12.5 25 50 100m  
 Original Size (A3) 1:1250 @ A1 1:2500 @ A3



**CONSULTANT**

AECOM House, 63-77 Victoria Street,  
 St. Albans, Hertfordshire, AL1 3ER  
 +44(0)1727 535000 tel  
 +44(0)1727 535099 fax  
 www.aecom.com

**PROJECT**

Sunnica Energy Farm

**CLIENT**



**NOTE**

1. THE TRAFFIC REGULATION MEASURES PLANS SHOULD BE READ IN CONJUNCTION WITH THE DEVELOPMENT CONSENT ORDER AND THE OTHER PLANS AND DOCUMENTS TO BE CERTIFIED BY IT, IN PARTICULAR ARTICLES 11 AND 44 OF, AND SCHEDULES 6 AND 14 TO, THE DEVELOPMENT CONSENT ORDER.
2. THE INDICATIVE ACCESS LOCATIONS SHOWN ON THESE PLANS INDICATE THE GENERAL LOCATION OF THE ACCESSES TO WHICH THE TEMPORARY TRAFFIC SIGNAL MEASURES AND TEMPORARY PROHIBITION MEASURE DESCRIBED IN PARTS 2 AND 4 OF SCHEDULE 14 TO THE DEVELOPMENT CONSENT ORDER, RELATE. THESE PLANS DO NOT SHOW ALL PROPOSED ACCESSES TO THE AUTHORISED DEVELOPMENT. FURTHER INFORMATION ON THE PROPOSED ACCESSES TO THE AUTHORISED DEVELOPMENT CAN BE FOUND IN THE ACCESS AND RIGHTS OF WAY PLANS AND SCHEDULE 7 TO THE DRAFT DCO.

**KEY**

- ORDER LIMITS
- PROPOSED TEMPORARY SPEED LIMIT (30MPH SPEED LIMIT)
- PROPOSED TEMPORARY SPEED LIMIT (40MPH SPEED LIMIT)
- PROPOSED TEMPORARY TRAFFIC SIGNAL CONTROL AREA
- PROPOSED TEMPORARY PROHIBITION ORDER
- INDICATIVE SITE ACCESS LOCATION

**SHEET PLAN**



Document Reference: EN010106/APP/2.4

**ISSUE/REVISION**

I/R	DATE	DESCRIPTION
0	18/11/2021	FOR DCO SUBMISSION

**SHEET TITLE**

TRAFFIC REGULATION MEASURES PLANS -  
 TEMPORARY MEASURES  
 INFRASTRUCTURE PLANNING  
 (APPLICATIONS: PRESCRIBED FORMS AND  
 PROCEDURE) REGULATIONS 2009 5(2)(O)  
 SHEET 3 OF 16

**SHEET NUMBER**

60589004-TRM-TM-003

**SCALE**

1:2500 @ A3

This drawing includes Ordnance Survey material with the permission of Ordnance Survey on behalf of The Controller of Her Majesty's Stationery Office © Crown copyright and database rights 2021. Ordnance Survey 0100031673.

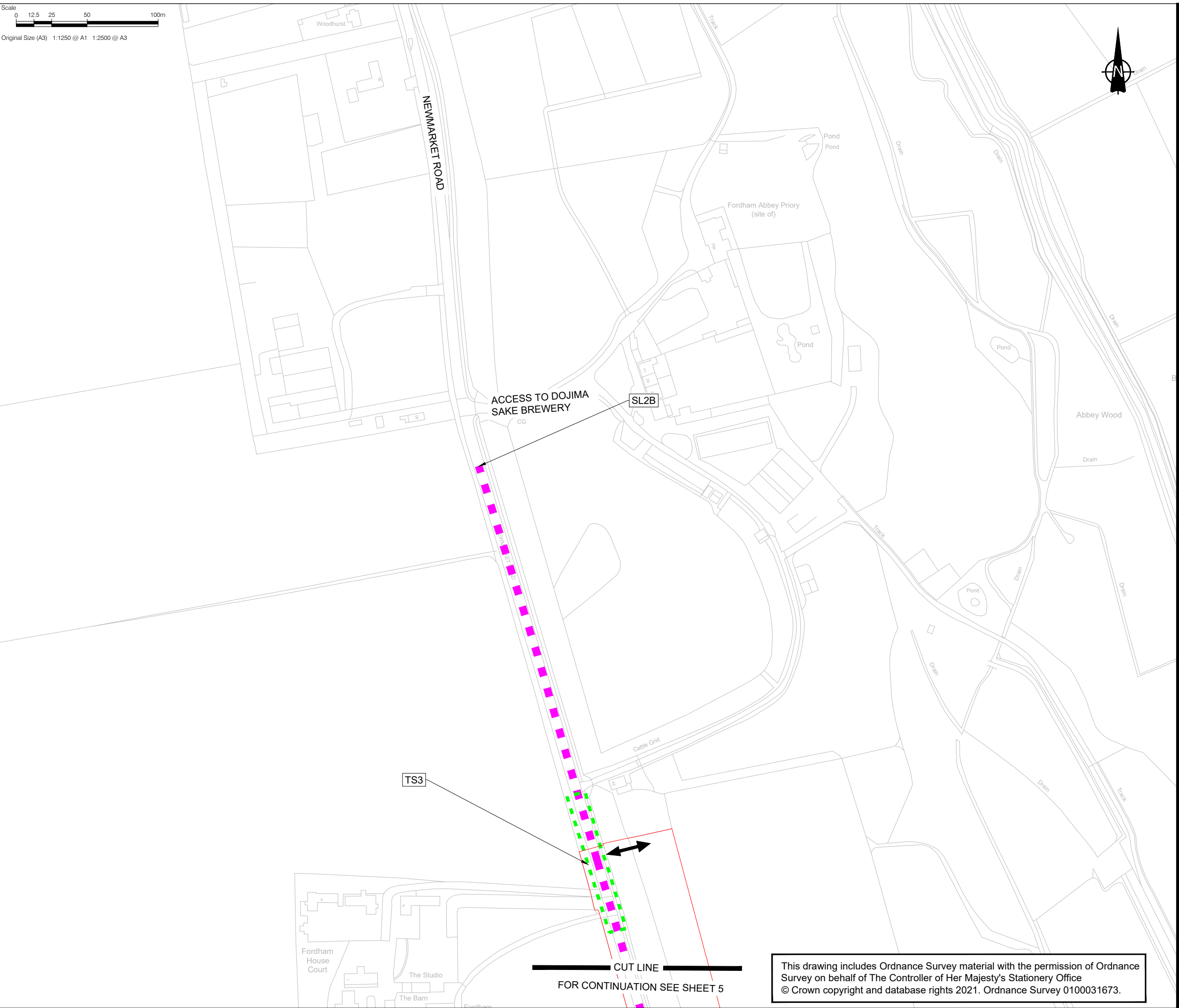
This drawing has been prepared for the use of AECOM's client. It may not be used, modified, reproduced or relied upon by third parties, except as agreed by AECOM or as required by law. AECOM accepts no responsibility, and denies any liability whatsoever, to any party that uses or relies on this drawing without AECOM's express written consent. Do not scale this document.

Last saved by: CREW/D/2021-11-18 Last Plotted: 2021-11-17  
 Filename: H:\HOME\DP\PROJECTS\SUNNICA ENERGY FARMES APPLICATION\CAD\TROSS2.WIP\TRAFFIC REGULATION MEASURES\_SHEETS\_TM.DWG



Project Management Initials: Designer: DC  
 Latest Revision Initials: Checked: DC  
 Project Reference Number: 60589004  
 Checked: CEC Approved: CC  
 Checked: CEC Approved: CC

Scale  
 0 12.5 25 50 100m  
 Original Size (A3) 1:1250 @ A1 1:2500 @ A3



**CONSULTANT**

AECOM House, 63-77 Victoria Street,  
 St. Albans, Hertfordshire, AL1 3ER  
 +44(0)1727 535000 tel  
 +44(0)1727 535099 fax  
 www.aecom.com

**PROJECT**

Sunnica Energy Farm

**CLIENT**



**NOTE**

1. THE TRAFFIC REGULATION MEASURES PLANS SHOULD BE READ IN CONJUNCTION WITH THE DEVELOPMENT CONSENT ORDER AND THE OTHER PLANS AND DOCUMENTS TO BE CERTIFIED BY IT, IN PARTICULAR ARTICLES 11 AND 44 OF, AND SCHEDULES 6 AND 14 TO, THE DEVELOPMENT CONSENT ORDER.
2. THE INDICATIVE ACCESS LOCATIONS SHOWN ON THESE PLANS INDICATE THE GENERAL LOCATION OF THE ACCESSES TO WHICH THE TEMPORARY TRAFFIC SIGNAL MEASURES AND TEMPORARY PROHIBITION MEASURE DESCRIBED IN PARTS 2 AND 4 OF SCHEDULE 14 TO THE DEVELOPMENT CONSENT ORDER, RELATE. THESE PLANS DO NOT SHOW ALL PROPOSED ACCESSES TO THE AUTHORISED DEVELOPMENT. FURTHER INFORMATION ON THE PROPOSED ACCESSES TO THE AUTHORISED DEVELOPMENT CAN BE FOUND IN THE ACCESS AND RIGHTS OF WAY PLANS AND SCHEDULE 7 TO THE DRAFT DCO.

**KEY**

- ORDER LIMITS
- PROPOSED TEMPORARY SPEED LIMIT (30MPH SPEED LIMIT)
- PROPOSED TEMPORARY SPEED LIMIT (40MPH SPEED LIMIT)
- PROPOSED TEMPORARY TRAFFIC SIGNAL CONTROL AREA
- PROPOSED TEMPORARY PROHIBITION ORDER
- INDICATIVE SITE ACCESS LOCATION

**SHEET PLAN**



Document Reference: EN010106/APP/2.4

**ISSUE/REVISION**

I/R	DATE	DESCRIPTION
0	18/11/2021	FOR DCO SUBMISSION

**SHEET TITLE**

TRAFFIC REGULATION MEASURES PLANS -  
 TEMPORARY MEASURES  
 INFRASTRUCTURE PLANNING  
 (APPLICATIONS: PRESCRIBED FORMS AND  
 PROCEDURE) REGULATIONS 2009 5(2)(O)  
 SHEET 4 OF 16

**SHEET NUMBER**

60589004-TRM-TM-004

**SCALE**

1:2500 @ A3

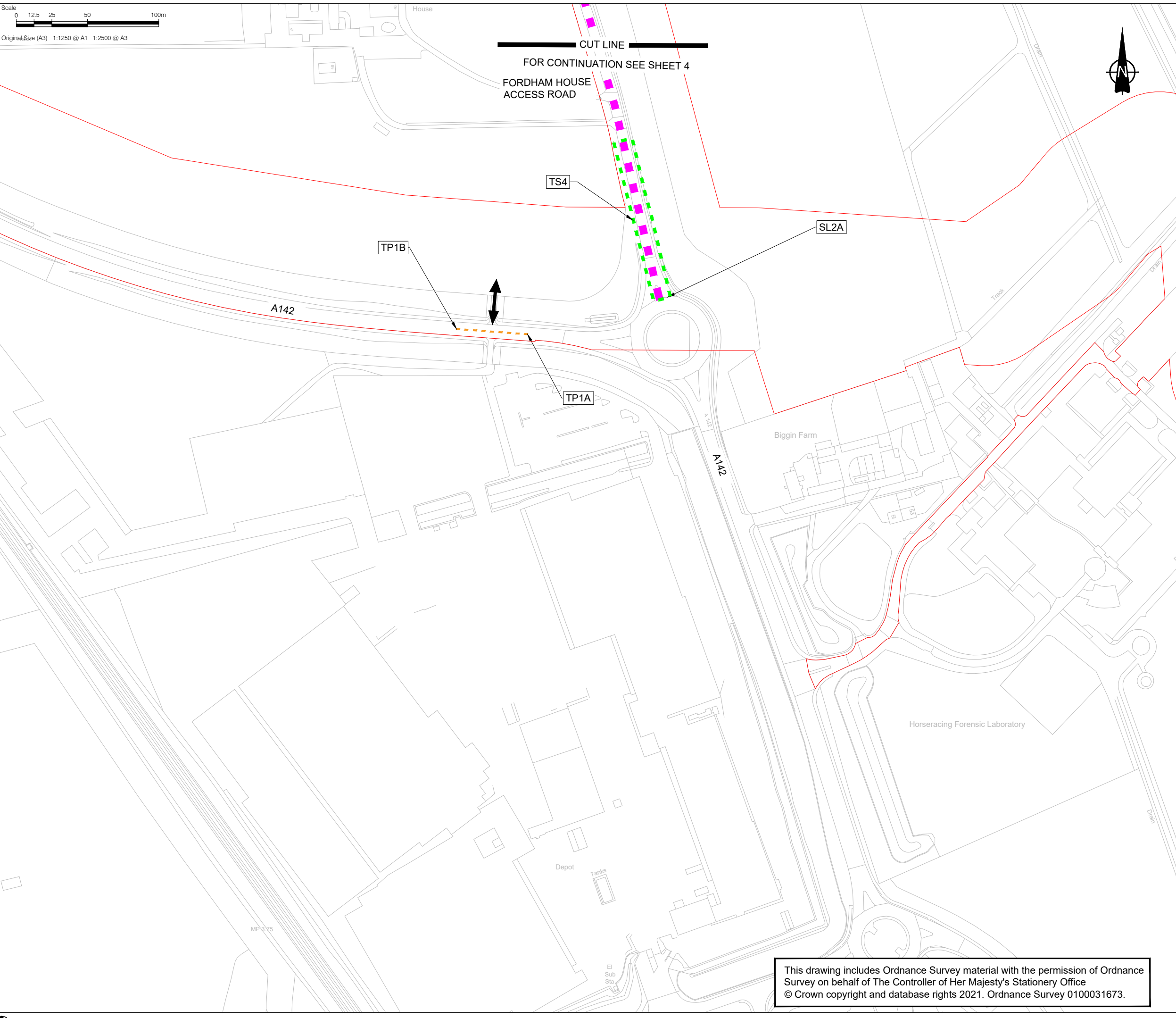
This drawing includes Ordnance Survey material with the permission of Ordnance Survey on behalf of The Controller of Her Majesty's Stationery Office © Crown copyright and database rights 2021. Ordnance Survey 0100031673.

This drawing has been prepared for the use of AECOM's client. It may not be used, modified, reproduced or relied upon by third parties, except as agreed by AECOM or as required by law. AECOM accepts no responsibility, and denies any liability whatsoever, to any party that uses or relies on this drawing without AECOM's express written consent. Do not scale this document.

Last saved by: CREWID/2021-11-15) Last Plotted: 2021-11-17  
 Filename: H:\HOME\DP\PROJECTS\SUNNICA ENERGY FARMES APPLICATION\CAD\TROSS2.WIP\TRAFFIC REGULATION MEASURES\_SHEETS\_TM.DWG

Project Management Initials: Designer: DC  
 Latest Revision Initials: Checked: DC  
 Project Reference Number: 60589004

Checked: CEC Approved: CC  
 Checked: CEC Approved: CC  
 ISO A3 420mm x 297mm  
 Original Size (A3) 1:1250 @ A1 1:2500 @ A3



**CONSULTANT**

AECOM House, 63-77 Victoria Street,  
 St. Albans, Hertfordshire, AL1 3ER  
 +44(0)1727 535000 tel  
 +44(0)1727 535099 fax  
 www.aecom.com

**PROJECT**

Sunnica Energy Farm

**CLIENT**



**NOTE**

1. THE TRAFFIC REGULATION MEASURES PLANS SHOULD BE READ IN CONJUNCTION WITH THE DEVELOPMENT CONSENT ORDER AND THE OTHER PLANS AND DOCUMENTS TO BE CERTIFIED BY IT, IN PARTICULAR ARTICLES 11 AND 44 OF, AND SCHEDULES 6 AND 14 TO, THE DEVELOPMENT CONSENT ORDER.
2. THE INDICATIVE ACCESS LOCATIONS SHOWN ON THESE PLANS INDICATE THE GENERAL LOCATION OF THE ACCESSES TO WHICH THE TEMPORARY TRAFFIC SIGNAL MEASURES AND TEMPORARY PROHIBITION MEASURE DESCRIBED IN PARTS 2 AND 4 OF SCHEDULE 14 TO THE DEVELOPMENT CONSENT ORDER, RELATE. THESE PLANS DO NOT SHOW ALL PROPOSED ACCESSES TO THE AUTHORISED DEVELOPMENT. FURTHER INFORMATION ON THE PROPOSED ACCESSES TO THE AUTHORISED DEVELOPMENT CAN BE FOUND IN THE ACCESS AND RIGHTS OF WAY PLANS AND SCHEDULE 7 TO THE DRAFT DCO.

**KEY**

- ORDER LIMITS
- PROPOSED TEMPORARY SPEED LIMIT (30MPH SPEED LIMIT)
- PROPOSED TEMPORARY SPEED LIMIT (40MPH SPEED LIMIT)
- PROPOSED TEMPORARY TRAFFIC SIGNAL CONTROL AREA
- PROPOSED TEMPORARY PROHIBITION ORDER
- INDICATIVE SITE ACCESS LOCATION

**SHEET PLAN**



Document Reference: EN010106/APP/2.4

**ISSUE/REVISION**

I/R	DATE	DESCRIPTION
0	18/11/2021	FOR DCO SUBMISSION

**SHEET TITLE**

TRAFFIC REGULATION MEASURES PLANS -  
 TEMPORARY MEASURES  
 INFRASTRUCTURE PLANNING  
 (APPLICATIONS: PRESCRIBED FORMS AND  
 PROCEDURE) REGULATIONS 2009 5(2)(O)  
 SHEET 5 OF 16

**SHEET NUMBER**

60589004-TRM-TM-005

**SCALE**

1:2500 @ A3

This drawing includes Ordnance Survey material with the permission of Ordnance Survey on behalf of The Controller of Her Majesty's Stationery Office © Crown copyright and database rights 2021. Ordnance Survey 0100031673.

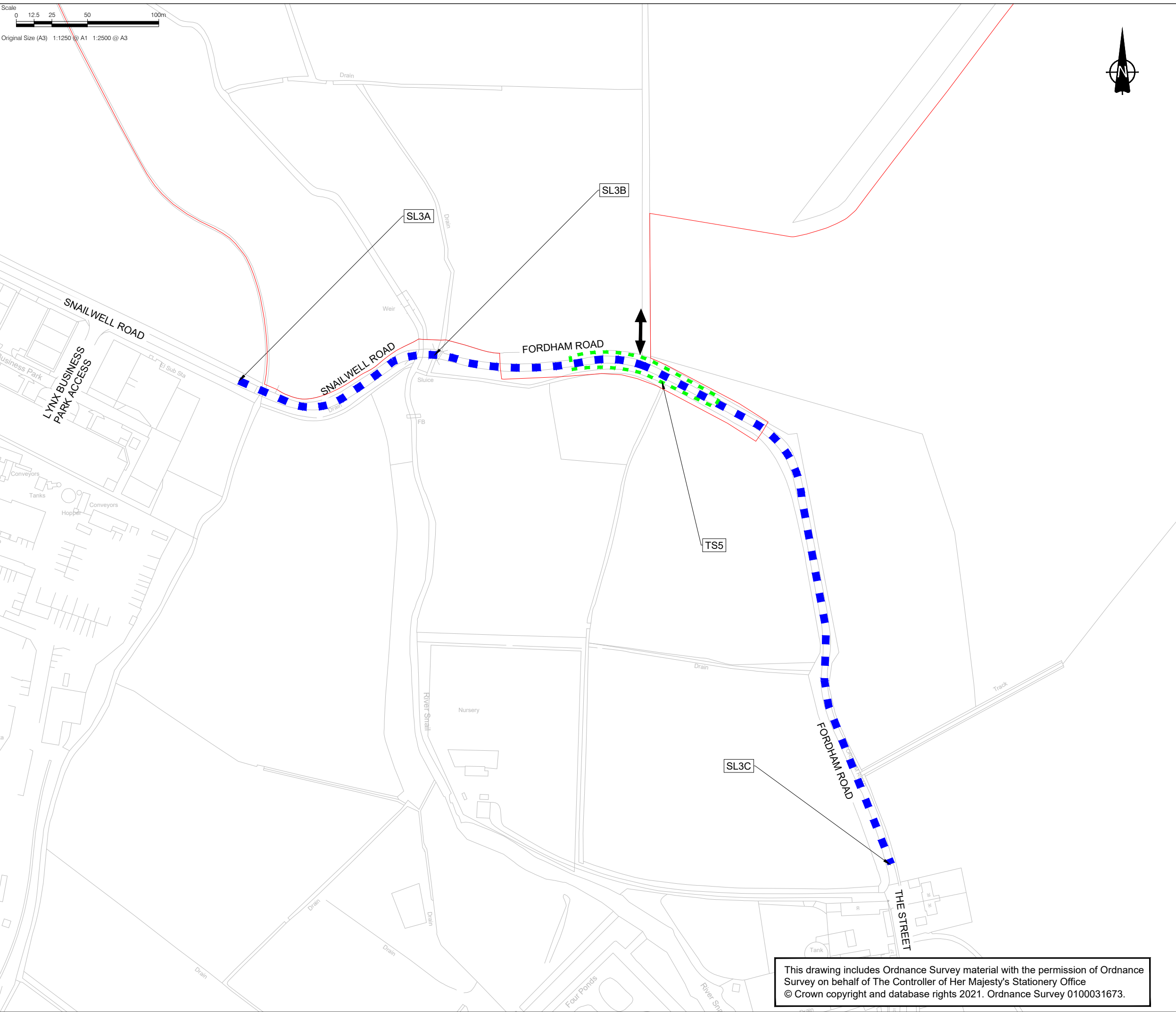
This drawing has been prepared for the use of AECOM's client. It may not be used, modified, reproduced or relied upon by third parties, except as agreed by AECOM or as required by law. AECOM accepts no responsibility, and denies any liability whatsoever, to any party that uses or relies on this drawing without AECOM's express written consent. Do not scale this document.

Last saved by: CREWID(2021-11-18) Last Plotted: 2021-11-17  
 Filename: H:\HOME\DP\PROJECTS\SUNNICA ENERGY FARMIES APPLICATION\CAD\TROSS\WIP\TRAFFIC REGULATION MEASURES\_SHEETS\_TM.DWG



Project Management Initials: Designer: DC  
 Latest Revision Initials: Checked: DC  
 Project Reference Number: 60589004

Last saved by: CREWD/2021-11-15 Last Plotted: 2021-11-17  
 Filename: H:\HOME\DP\PROJECTS\SUNNICA ENERGY FARMES APPLICATION\CAD\TROSS2 - WIP\TRAFFIC REGULATION MEASURES\_SHEETS\_T.MDVG



Scale  
 0 12.5 25 50 100m  
 Original Size (A3) 1:1250 @ A1 1:2500 @ A3



**CONSULTANT**

AECOM House, 63-77 Victoria Street,  
 St. Albans, Hertfordshire, AL1 3ER  
 +44(0)1727 535000 tel  
 +44(0)1727 535099 fax  
 www.aecom.com

**PROJECT**

Sunnica Energy Farm

**CLIENT**



**NOTE**

1. THE TRAFFIC REGULATION MEASURES PLANS SHOULD BE READ IN CONJUNCTION WITH THE DEVELOPMENT CONSENT ORDER AND THE OTHER PLANS AND DOCUMENTS TO BE CERTIFIED BY IT, IN PARTICULAR ARTICLES 11 AND 44 OF, AND SCHEDULES 6 AND 14 TO, THE DEVELOPMENT CONSENT ORDER.
2. THE INDICATIVE ACCESS LOCATIONS SHOWN ON THESE PLANS INDICATE THE GENERAL LOCATION OF THE ACCESSES TO WHICH THE TEMPORARY TRAFFIC SIGNAL MEASURES AND TEMPORARY PROHIBITION MEASURE DESCRIBED IN PARTS 2 AND 4 OF SCHEDULE 14 TO THE DEVELOPMENT CONSENT ORDER, RELATE. THESE PLANS DO NOT SHOW ALL PROPOSED ACCESSES TO THE AUTHORISED DEVELOPMENT. FURTHER INFORMATION ON THE PROPOSED ACCESSES TO THE AUTHORISED DEVELOPMENT CAN BE FOUND IN THE ACCESS AND RIGHTS OF WAY PLANS AND SCHEDULE 7 TO THE DRAFT DCO.

**KEY**

- ORDER LIMITS
- PROPOSED TEMPORARY SPEED LIMIT (30MPH SPEED LIMIT)
- PROPOSED TEMPORARY SPEED LIMIT (40MPH SPEED LIMIT)
- PROPOSED TEMPORARY TRAFFIC SIGNAL CONTROL AREA
- PROPOSED TEMPORARY PROHIBITION ORDER
- ↔ INDICATIVE SITE ACCESS LOCATION

**SHEET PLAN**



Document Reference: EN010106/APP/2.4

**ISSUE/REVISION**

I/R	DATE	DESCRIPTION
0	18/11/2021	FOR DCO SUBMISSION

**SHEET TITLE**

TRAFFIC REGULATION MEASURES PLANS -  
 TEMPORARY MEASURES  
 INFRASTRUCTURE PLANNING  
 (APPLICATIONS: PRESCRIBED FORMS AND  
 PROCEDURE) REGULATIONS 2009 5(2)(O)  
 SHEET 6 OF 16

**SHEET NUMBER**

60589004-TRM-TM-006

**SCALE**

1:2500 @ A3

This drawing includes Ordnance Survey material with the permission of Ordnance Survey on behalf of The Controller of Her Majesty's Stationery Office © Crown copyright and database rights 2021. Ordnance Survey 0100031673.

This drawing has been prepared for the use of AECOM's client. It may not be used, modified, reproduced or relied upon by third parties, except as agreed by AECOM or as required by law. AECOM accepts no responsibility, and denies any liability whatsoever, to any party that uses or relies on this drawing without AECOM's express written consent. Do not scale this document.

Project Management Initials: Designer: DC  
 Latest Revision Initials: Checked: CEC  
 Project Reference Number: 60589004

Scale  
 0 12.5 25 50 100m  
 Original Size (A3) 1:1250 @ A1 1:2500 @ A3



**CONSULTANT**

AECOM House, 63-77 Victoria Street,  
 St. Albans, Hertfordshire, AL1 3ER  
 +44(0)1727 535000 tel  
 +44(0)1727 535099 fax  
 www.aecom.com

**PROJECT**

Sunnica Energy Farm

**CLIENT**



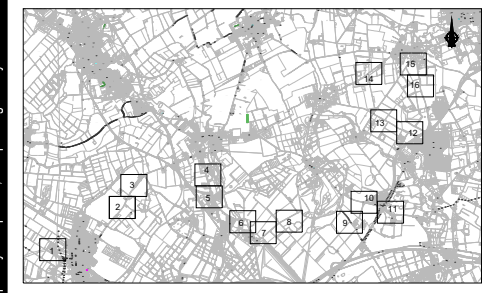
**NOTE**

1. THE TRAFFIC REGULATION MEASURES PLANS SHOULD BE READ IN CONJUNCTION WITH THE DEVELOPMENT CONSENT ORDER AND THE OTHER PLANS AND DOCUMENTS TO BE CERTIFIED BY IT, IN PARTICULAR ARTICLES 11 AND 44 OF, AND SCHEDULES 6 AND 14 TO, THE DEVELOPMENT CONSENT ORDER.
2. THE INDICATIVE ACCESS LOCATIONS SHOWN ON THESE PLANS INDICATE THE GENERAL LOCATION OF THE ACCESSES TO WHICH THE TEMPORARY TRAFFIC SIGNAL MEASURES AND TEMPORARY PROHIBITION MEASURE DESCRIBED IN PARTS 2 AND 4 OF SCHEDULE 14 TO THE DEVELOPMENT CONSENT ORDER, RELATE. THESE PLANS DO NOT SHOW ALL PROPOSED ACCESSES TO THE AUTHORISED DEVELOPMENT. FURTHER INFORMATION ON THE PROPOSED ACCESSES TO THE AUTHORISED DEVELOPMENT CAN BE FOUND IN THE ACCESS AND RIGHTS OF WAY PLANS AND SCHEDULE 7 TO THE DRAFT DCO.

**KEY**

- ORDER LIMITS
- PROPOSED TEMPORARY SPEED LIMIT (30MPH SPEED LIMIT)
- PROPOSED TEMPORARY SPEED LIMIT (40MPH SPEED LIMIT)
- PROPOSED TEMPORARY TRAFFIC SIGNAL CONTROL AREA
- PROPOSED TEMPORARY PROHIBITION ORDER
- INDICATIVE SITE ACCESS LOCATION

**SHEET PLAN**



Document Reference: EN010106/APP/2.4

**ISSUE/REVISION**

I/R	DATE	DESCRIPTION
0	18/11/2021	FOR DCO SUBMISSION

**SHEET TITLE**

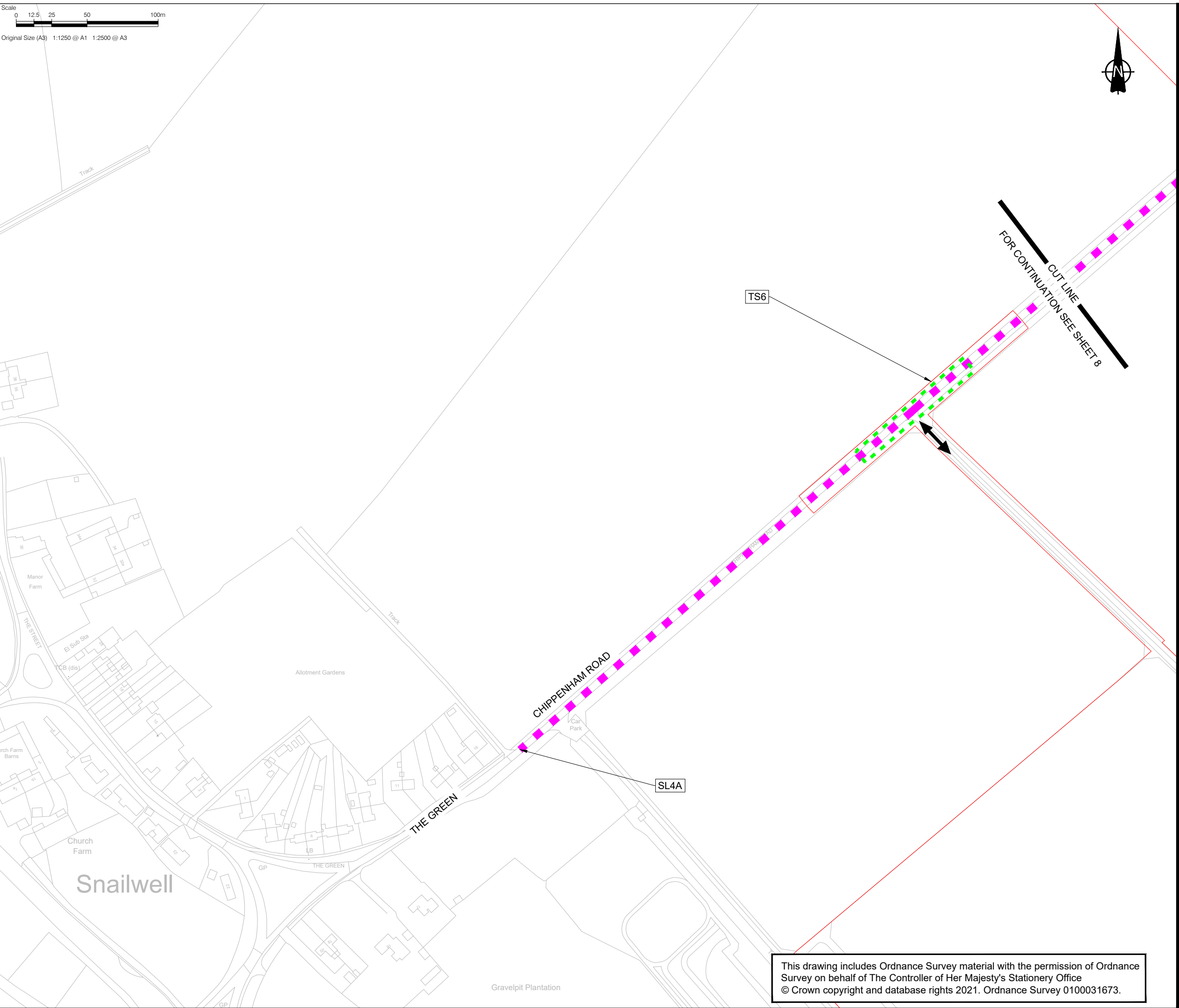
TRAFFIC REGULATION MEASURES PLANS -  
 TEMPORARY MEASURES  
 INFRASTRUCTURE PLANNING  
 (APPLICATIONS: PRESCRIBED FORMS AND  
 PROCEDURE) REGULATIONS 2009 5(2)(O)  
 SHEET 7 OF 16

**SHEET NUMBER**

60589004-TRM-TM-007

**SCALE**

1:2500 @ A3



This drawing includes Ordnance Survey material with the permission of Ordnance Survey on behalf of The Controller of Her Majesty's Stationery Office © Crown copyright and database rights 2021. Ordnance Survey 0100031673.

Last saved by: CREW/D/2021-11-18 Last Plotted: 2021-11-17  
 Filename: H:\HOME\DP\PROJECTS\SUNNICA ENERGY FARM\IES APPLICATION\CAD\TROSS\WIP\TRAFFIC REGULATION MEASURES\_SHEETS\_TM.DWG

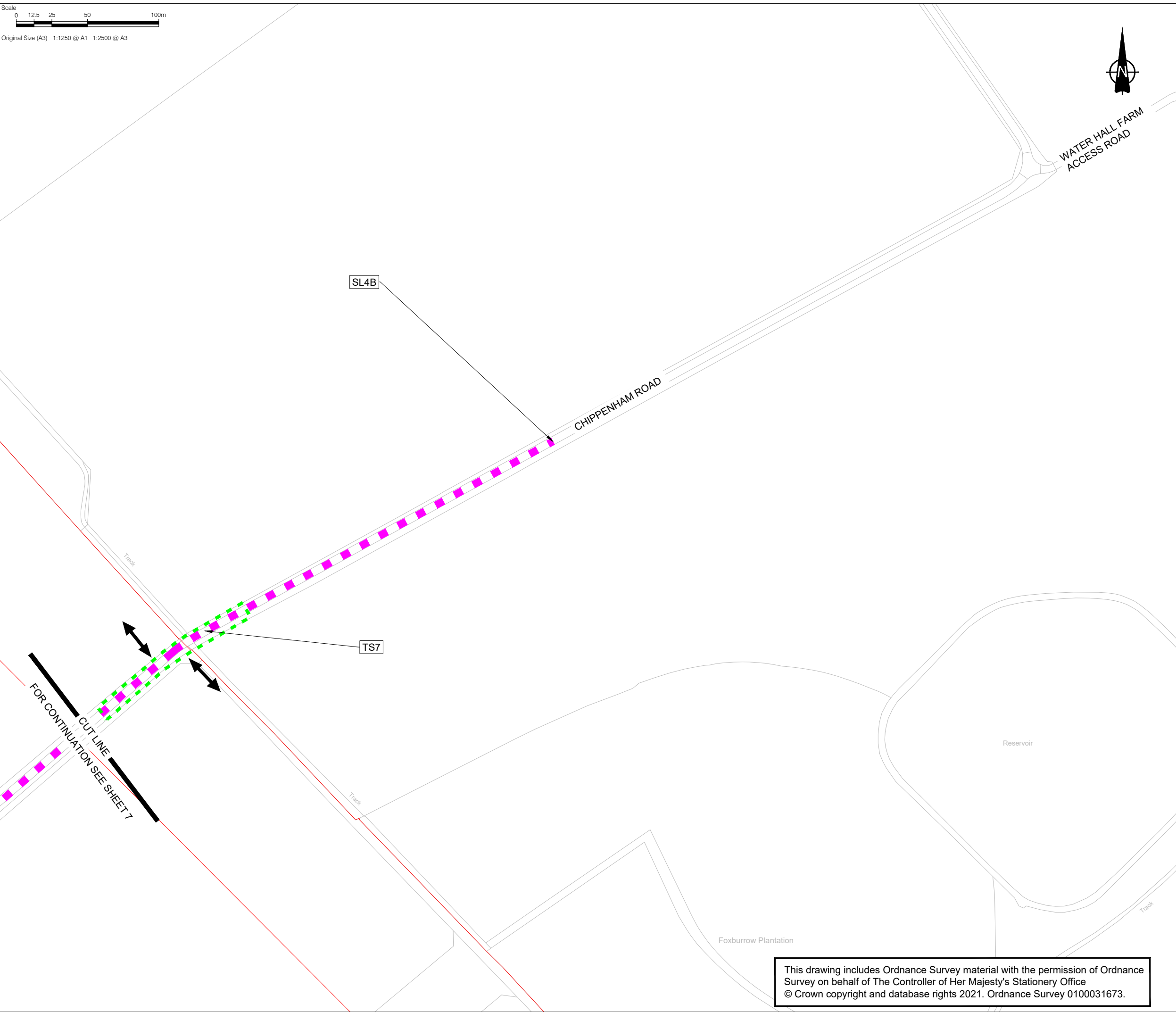
This drawing has been prepared for the use of AECOM's client. It may not be used, modified, reproduced or relied upon by third parties, except as agreed by AECOM or as required by law. AECOM accepts no responsibility, and denies any liability whatsoever, to any party that uses or relies on this drawing without AECOM's express written consent. Do not scale this document.



Project Management Initials: Designer: DC  
 Latest Revision Initials: Checked: DC  
 Project Reference Number: 60589004

Checked: CEC Approved: CC  
 Checked: CEC Approved: CC

ISO A3 420mm x 297mm  
 Original Size (A3) 1:1250 @ A1 1:2500 @ A3



**CONSULTANT**

AECOM House, 63-77 Victoria Street,  
 St. Albans, Hertfordshire, AL1 3ER  
 +44(0)1727 535000 tel  
 +44(0)1727 535099 fax  
 www.aecom.com

**PROJECT**

Sunnica Energy Farm

**CLIENT**



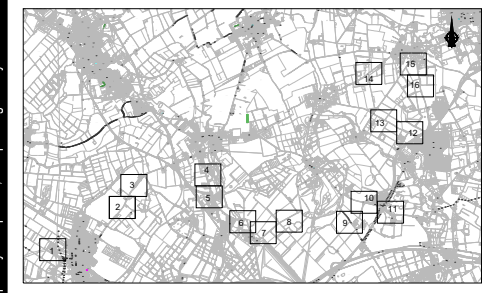
**NOTE**

1. THE TRAFFIC REGULATION MEASURES PLANS SHOULD BE READ IN CONJUNCTION WITH THE DEVELOPMENT CONSENT ORDER AND THE OTHER PLANS AND DOCUMENTS TO BE CERTIFIED BY IT, IN PARTICULAR ARTICLES 11 AND 44 OF, AND SCHEDULES 6 AND 14 TO, THE DEVELOPMENT CONSENT ORDER.
2. THE INDICATIVE ACCESS LOCATIONS SHOWN ON THESE PLANS INDICATE THE GENERAL LOCATION OF THE ACCESSES TO WHICH THE TEMPORARY TRAFFIC SIGNAL MEASURES AND TEMPORARY PROHIBITION MEASURE DESCRIBED IN PARTS 2 AND 4 OF SCHEDULE 14 TO THE DEVELOPMENT CONSENT ORDER, RELATE. THESE PLANS DO NOT SHOW ALL PROPOSED ACCESSES TO THE AUTHORISED DEVELOPMENT. FURTHER INFORMATION ON THE PROPOSED ACCESSES TO THE AUTHORISED DEVELOPMENT CAN BE FOUND IN THE ACCESS AND RIGHTS OF WAY PLANS AND SCHEDULE 7 TO THE DRAFT DCO.

**KEY**

- ORDER LIMITS
- PROPOSED TEMPORARY SPEED LIMIT (30MPH SPEED LIMIT)
- PROPOSED TEMPORARY SPEED LIMIT (40MPH SPEED LIMIT)
- PROPOSED TEMPORARY TRAFFIC SIGNAL CONTROL AREA
- PROPOSED TEMPORARY PROHIBITION ORDER
- INDICATIVE SITE ACCESS LOCATION

**SHEET PLAN**



Document Reference: EN010106/APP/2.4

**ISSUE/REVISION**

I/R	DATE	DESCRIPTION
0	18/11/2021	FOR DCO SUBMISSION

**SHEET TITLE**

TRAFFIC REGULATION MEASURES PLANS -  
 TEMPORARY MEASURES  
 INFRASTRUCTURE PLANNING  
 (APPLICATIONS: PRESCRIBED FORMS AND  
 PROCEDURE) REGULATIONS 2009 5(2)(O)  
 SHEET 8 OF 16

**SHEET NUMBER**

60589004-TRM-TM-008

**SCALE**

1:2500 @ A3

This drawing includes Ordnance Survey material with the permission of Ordnance Survey on behalf of The Controller of Her Majesty's Stationery Office © Crown copyright and database rights 2021. Ordnance Survey 0100031673.

Last saved by: CREWD/2021-11-18 Last Plotted: 2021-11-17  
 Filename: H:\HOME\DP\PROJECTS\SUNNICA ENERGY FARM\APPLICATION\CAD\TROSS\WIPTRAFFIC REGULATION MEASURES\_SHEETS\_TM.DWG

This drawing has been prepared for the use of AECOM's client. It may not be used, modified, reproduced or relied upon by third parties, except as agreed by AECOM or as required by law. AECOM accepts no responsibility, and denies any liability whatsoever, to any party that uses or relies on this drawing without AECOM's express written consent. Do not scale this document.